

1 Acre Dolan Springs, Mohave County, AZ 327-04-189  
Mohave County, Arizona, 1 AC +/-



 Boundary



|  Boundary 1.0 ac

| SOIL CODE | SOIL DESCRIPTION                                     | ACRES  | %    | CPI | NCCPI | CAP |
|-----------|--|--------|------|-----|-------|-----|
| 26        | Detrital-Bluebird complex, 2 to 12 percent slopes    | 0.53   | 53   | 0   | 9     | 7c  |
| 167       | Whitehills very gravelly loam, 1 to 5 percent slopes | 0.47   | 47   | 0   | 9     | 7c  |
| TOTALS    |  | 1.0(*) | 100% | -   | 9.0   | 6   |









(\*) Total acres may differ in the second decimal compared to the sum of each acreage soil. This is due to a round error because we only show the acres of each soil with two decimal.

## Capability Legend

Increased Limitations and Hazards

Decreased Adaptability and Freedom of Choice Users

Land, Capability

|              |  |  |  |  |  |  |  |  |
|--------------|---|---|---|---|--|---|---|---|
|              | 1   | 2   | 3   | 4   | 5  | 6   | 7   | 8   |
| 'Wild Life'  | •   | •   | •   | •   | •  | •   | •   | •   |
| Forestry     | •   | •   | •   | •   | •  | •   | •   |   |
| Limited      | •   | •   | •   | •   | •  | •   | •   |   |
| Moderate     | •   | •   | •   | •   | •  | •   |   |   |
| Intense      | •   | •   | •   | •   | •  |   |   |   |
| Limited      | •   | •   | •   | •   |  |   |   |   |
| Moderate     | •   | •   | •   |   |  |   |   |   |
| Intense      | •   | •   |   |   |  |   |   |   |
| Very Intense | •   |   |   |   |  |   |   |   |

## Grazing Cultivation

(c) climatic limitations (e) susceptibility to erosion

(s) soil limitations within the rooting zone (w) excess of water